




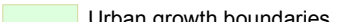



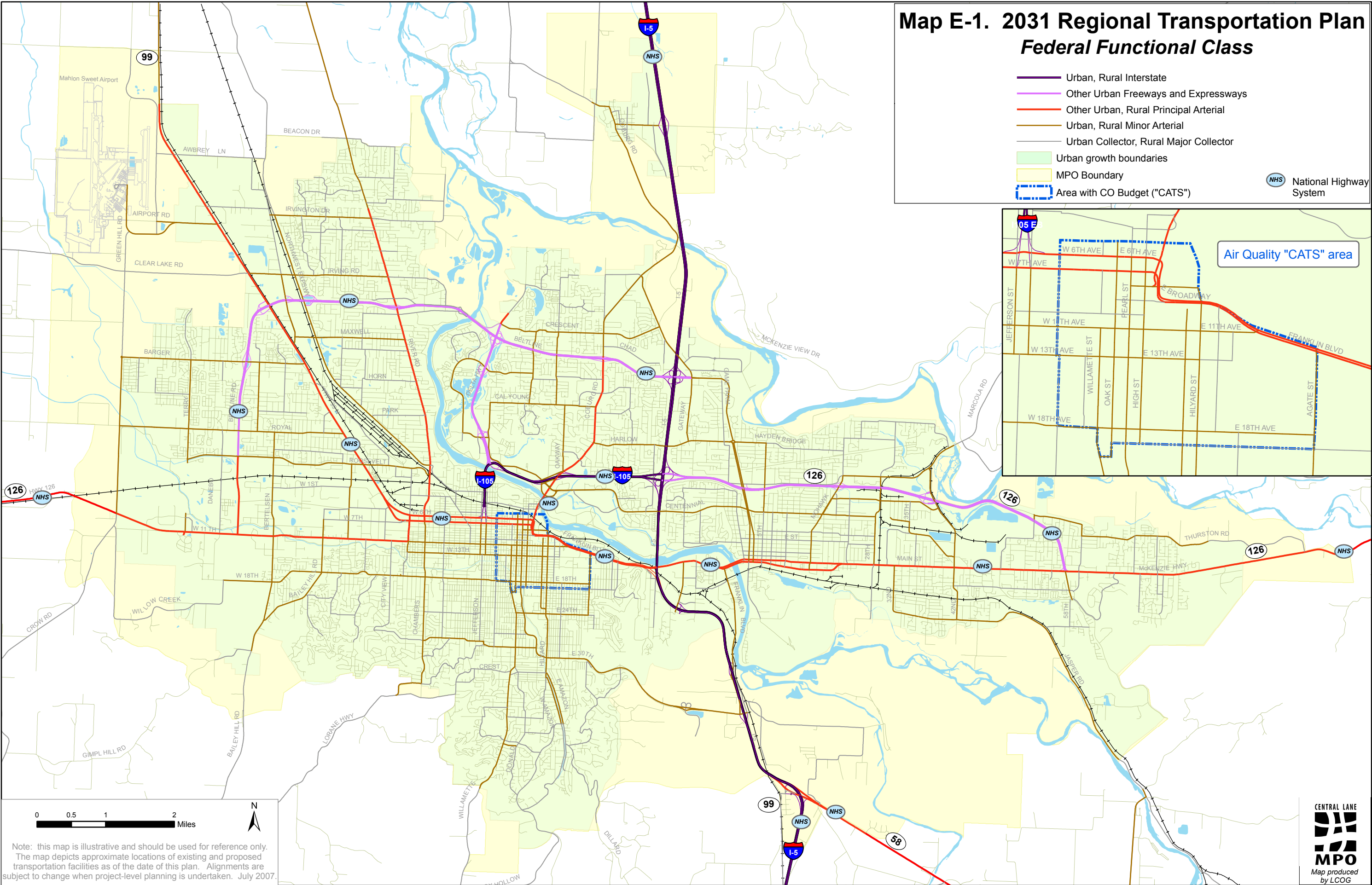


# Map E-1. 2031 Regional Transportation Plan Federal Functional Class

-  Urban, Rural Interstate
-  Other Urban Freeways and Expressways
-  Other Urban, Rural Principal Arterial
-  Urban, Rural Minor Arterial
-  Urban Collector, Rural Major Collector
-  Urban growth boundaries
-  MPO Boundary
-  Area with CO Budget ("CATS")

 National Highway System



0 0.5 1 2 Miles



Note: this map is illustrative and should be used for reference only. The map depicts approximate locations of existing and proposed transportation facilities as of the date of this plan. Alignments are subject to change when project-level planning is undertaken. July 2007.