






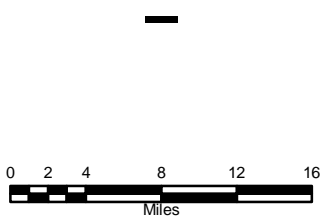


Lane County TMDL Planning Area

-  Stream
-  303(d)-Listed Stream (2002 Data)
-  Highway
-  Subbasin
-  Lane County
-  Urban Growth Boundary
-  Unincorporated Community



MAP PRODUCED BY:
LCOG
 LANE COUNCIL OF GOVERNMENTS
 99 EAST BROADWAY, SUITE 400
 EUGENE, OREGON 97401-3111
 www.lcog.org (541) 682-4283