








WATER RELATED FEATURES IN COTTAGE GROVE VICINITY







Lane Council of Governments
 99 East Broadway, Suite 400
 Eugene, Oregon 97401-3111
 541-682-4283 www.lcog.org

Printing Date: July 19, 2007

-  Urban Growth Boundary
-  Potential Growth Areas
-  City-County Area of Interest

-  100-year Floodplain
-  Floodway
-  Drinking Water Source Area (Ground)
-  National Wetlands Inventory

-  Stream
-  Road
-  303(d)-Listed Streams (2002)
-  Fish-Bearing Stream (ODFW)

