









## WATER RELATED FEATURES IN CRESWELL VICINITY






Lane Council of Governments  
 99 East Broadway, Suite 400  
 Eugene, Oregon 97401-3111  
 541-682-4283 www.lcog.org

Printing Date: March 15, 2007

-  Urban Growth Boundary
-  Potential Growth Areas
-  City-County Area of Interest
-  Drinking Water Source Area (Surface)

-  Drinking Water Source Area (Ground)
-  National Wetlands Inventory
-  100-year Floodplain
-  Floodway (where mapped)

-  Stream
-  Fish-Bearing Stream (ODFW)
-  2002 303(d)-Listed Stream

0 2,500 5,000 Feet

