












WATER RELATED FEATURES IN LOWELL VICINITY



Lane Council of Governments
 99 East Broadway, Suite 400
 Eugene, Oregon 97401-3111
 541-682-4283 www.lcog.org

Printing Date: May 8, 2007

- | | | |
|--|---|--|
|  Urban Growth Boundary |  Drinking Water Source Area (Ground) |  303(d)-Listed Streams (2002) |
|  Potential Growth Areas |  National Wetlands Inventory |  Fish-Bearing Stream (ODFW) |
|  City-County Area of Interest |  Stream | |
|  100-year Floodplain |  Road | |
|  Floodway | | |

