












WATER RELATED FEATURES IN OAKRIDGE-WESTFIR VICINITY



Lane Council of Governments
 99 East Broadway, Suite 400
 Eugene, Oregon 97401-3111
 541-682-4283 www.lcog.org

Printing Date: July 19, 2007

- | | | |
|--|---|--|
|  Urban Growth Boundary |  100-year Floodplain |  Stream |
|  Potential Growth Areas |  Floodway |  Road |
|  City-County Area of Interest |  Drinking Water Source Area (Ground) |  303(d)-Listed Streams (2002) |
|  National Wetlands Inventory |  Fish-Bearing Stream (ODFW) | |

